



ABES Engineering College, Ghaziabad

Classroom Photograph



Campus -1, 19th KM Stone, NH 24, Chipiyana Buzurg, Ghaziabad, Uttar Pradesh
201009, India

Latitude 28.634239° Longitude 77.445465°

LOCAL 10:56:52 GMT 05:26:52 WEDNESDAY 02.24.2021 ALTITUDE 155 METER



Campus -1, 19th KM Stone, NH 24, Chipiyana Buzurg, Ghaziabad, Uttar Pradesh
201009, India

Latitude 28.634231° Longitude 77.445454°

LOCAL 10:55:50 GMT 05:25:50 WEDNESDAY 02.24.2021 ALTITUDE 156 METER

LT-01

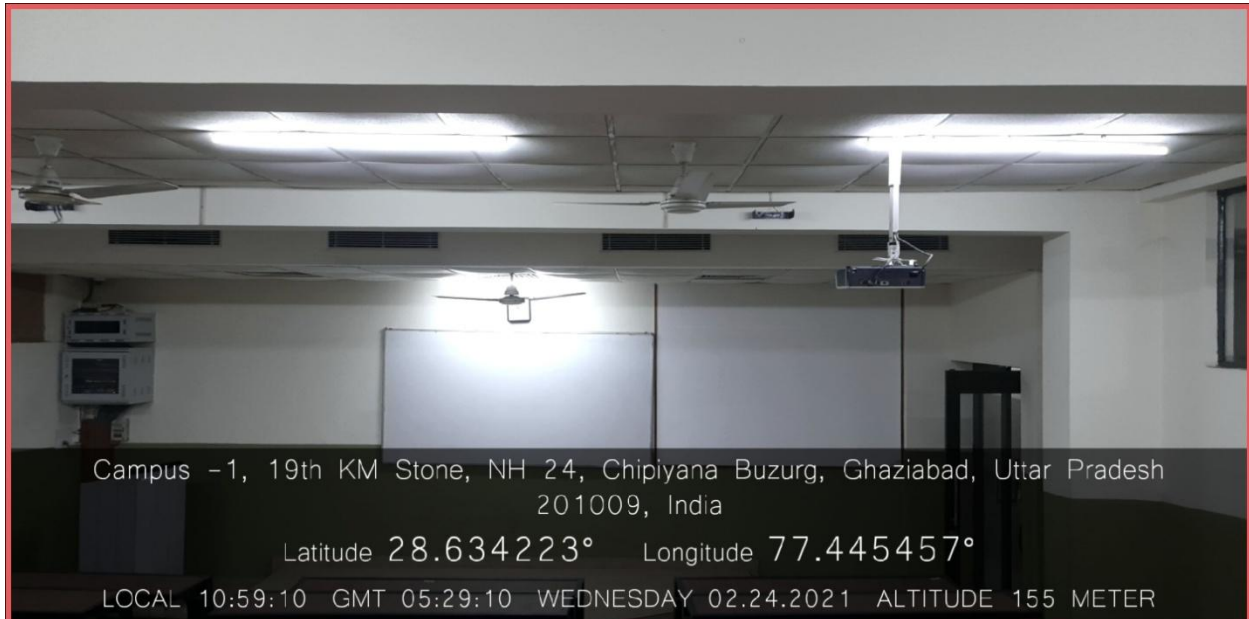
(Aryabhata Block, Basement)

(Available Facilities: White Board, Projector, PA System, LAN, Wi-fi)



ABES Engineering College, Ghaziabad

Classroom Photograph



LT-02

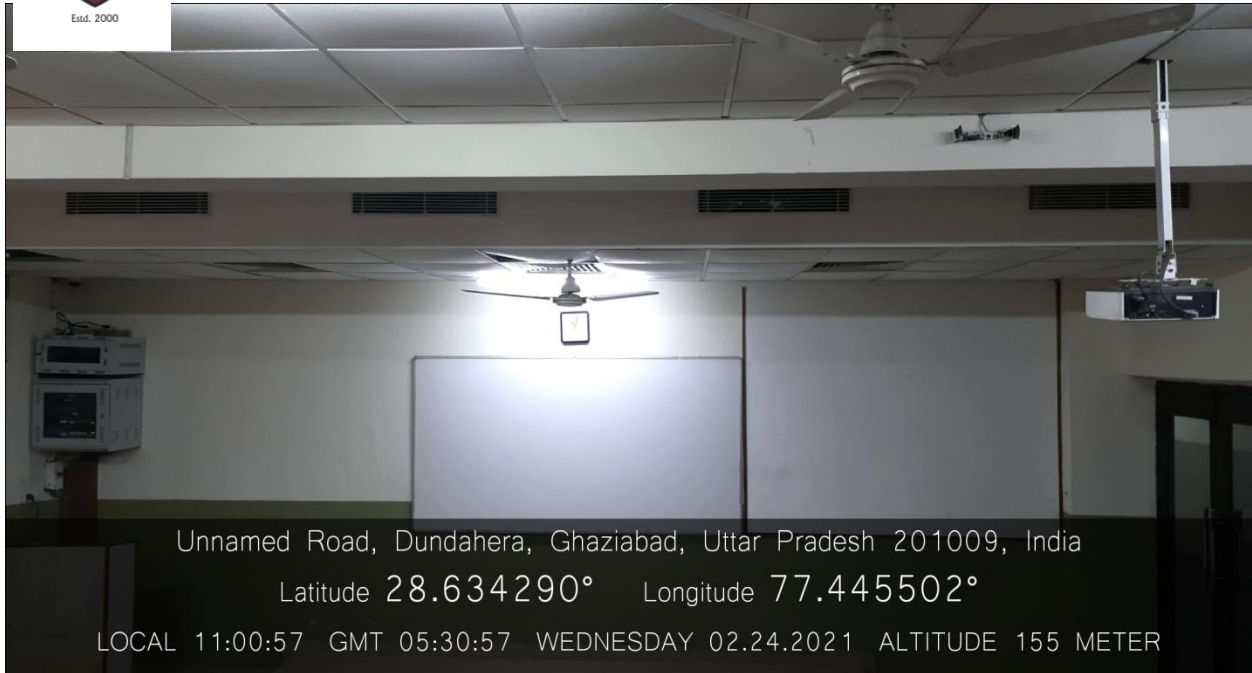
(Aryabhata Block, Basement)

(Available Facilities: White Board, Projector, PA System, LAN, Wi-fi)



ABES Engineering College, Ghaziabad

Classroom Photograph



LT-03

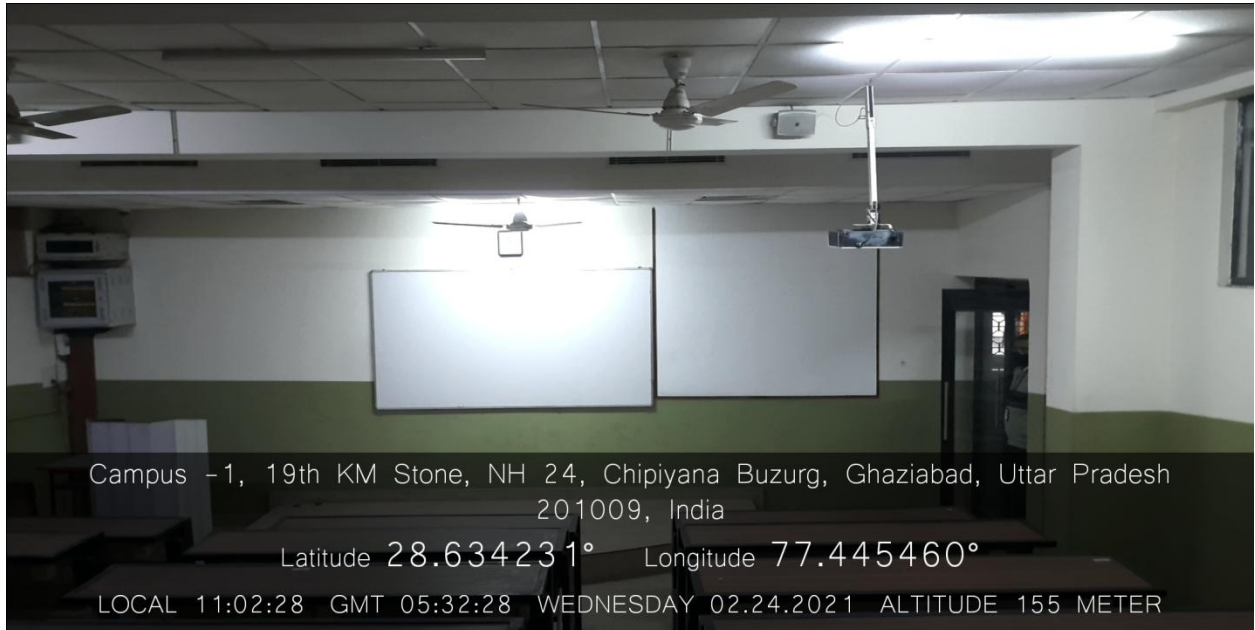
(Aryabhata Block, Basement)

(Available Facilities: White Board, Projector, PA System, LAN, Wi-fi)



ABES Engineering College, Ghaziabad

Classroom Photograph



LT-04


(Aryabhata Block, Basement)

(Available Facilities: White Board, Projector, PA System, LAN, Wi-fi)



ABES Engineering College, Ghaziabad

Classroom Photograph



Unnamed Road, Chipiyana Buzurg, Ghaziabad, Uttar Pradesh 201009, India

Latitude 28.634276° Longitude 77.445487°

LOCAL 11:57:06 GMT 06:27:06 WEDNESDAY 02.24.2021 ALTITUDE 155 METER



Unnamed Road, Dundahera, Ghaziabad, Uttar Pradesh 201009, India

Latitude 28.634271° Longitude 77.445505°

LOCAL 11:55:57 GMT 06:25:57 WEDNESDAY 02.24.2021 ALTITUDE 155 METER

LT-05

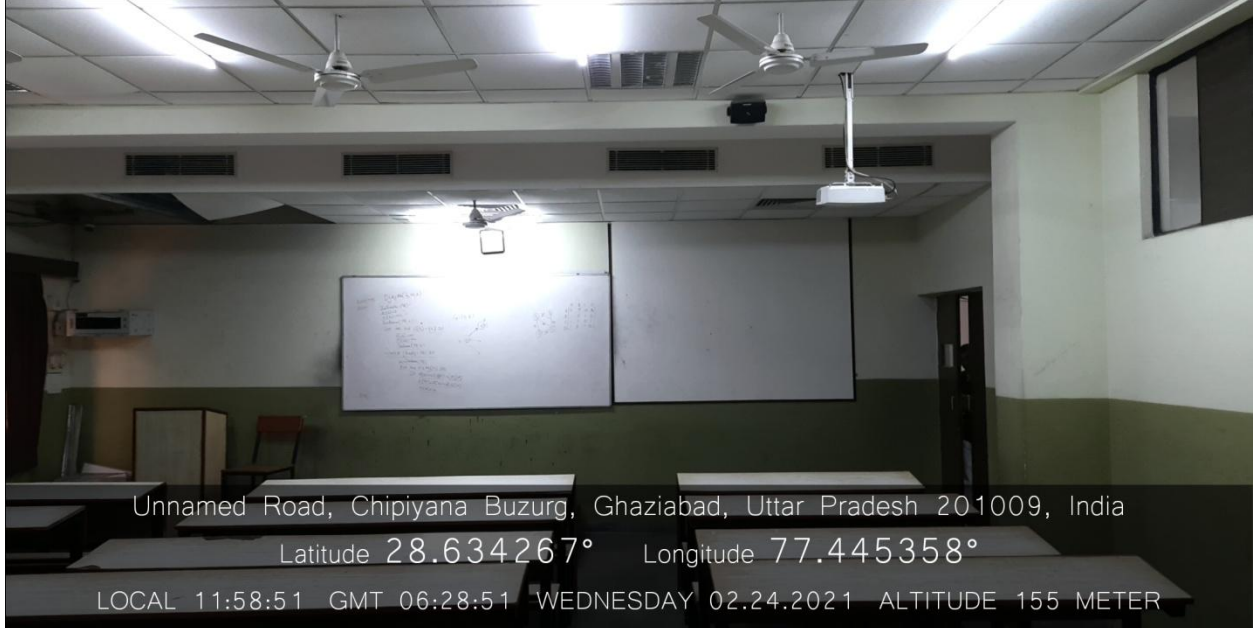
(Aryabhatta Block, First Floor)

(Available Facilities: White Board, Projector, PA System, LAN, Wi-fi)



ABES Engineering College, Ghaziabad

Classroom Photograph




LT-06 (Aryabhata Block, First Floor)

(Available Facilities: White Board, Projector, PA System, LAN, Wi-fi)



ABES Engineering College, Ghaziabad

Classroom Photograph



LT-07 (Aryabhata Block, First Floor)

(Available Facilities: White Board, Projector, PA System, LAN, Wi-fi)



ABES Engineering College, Ghaziabad

Classroom Photograph



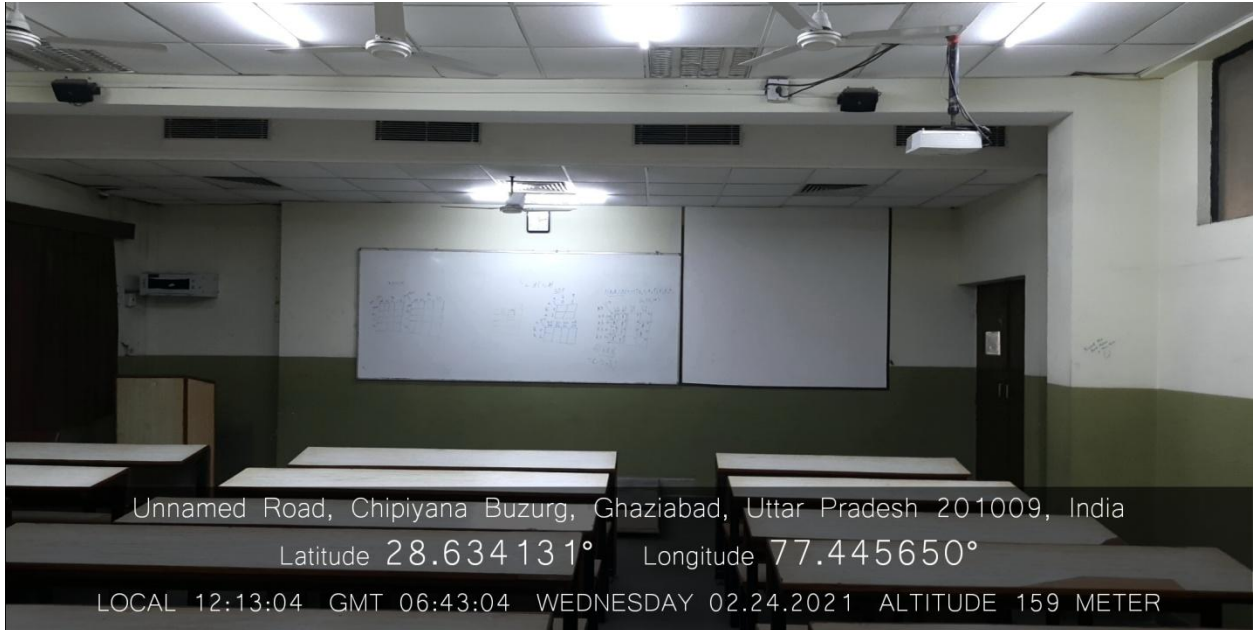
LT-08 (Aryabhata Block, First Floor)

(Available Facilities: White Board, Projector, PA System, LAN, Wi-fi)



ABES Engineering College, Ghaziabad

Classroom Photograph



LT-09

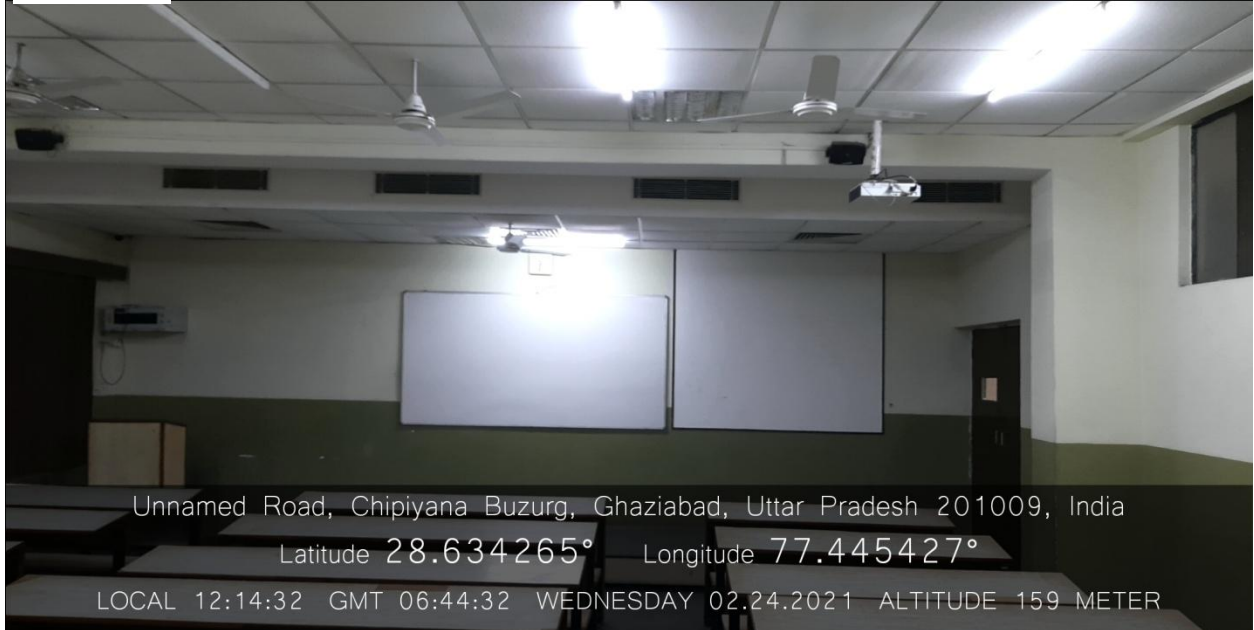
(Aryabhata Block, Second Floor)

(Available Facilities: White Board, Projector, PA System, LAN, Wi-fi)



ABES Engineering College, Ghaziabad

Classroom Photograph



Unnamed Road, Chipiyana Buzurg, Ghaziabad, Uttar Pradesh 201009, India

Latitude 28.634265° Longitude 77.445427°

LOCAL 12:14:32 GMT 06:44:32 WEDNESDAY 02.24.2021 ALTITUDE 159 METER



Campus -1, 19th KM Stone, NH 24, Chipiyana Buzurg, Ghaziabad, Uttar Pradesh
201009, India

Latitude 28.634244° Longitude 77.445476°

LOCAL 12:14:06 GMT 06:44:06 WEDNESDAY 02.24.2021 ALTITUDE 159 METER

LT-10

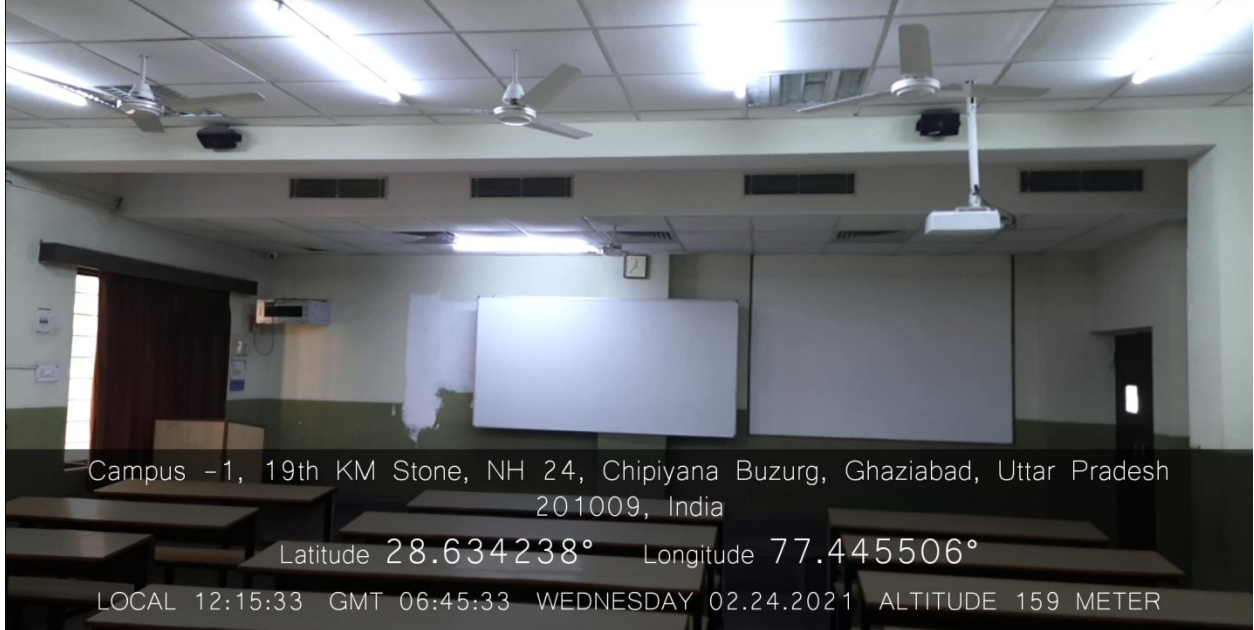
(Aryabhata Block, Second Floor)

(Available Facilities: White Board, Projector, PA System, LAN, Wi-fi)



ABES Engineering College, Ghaziabad

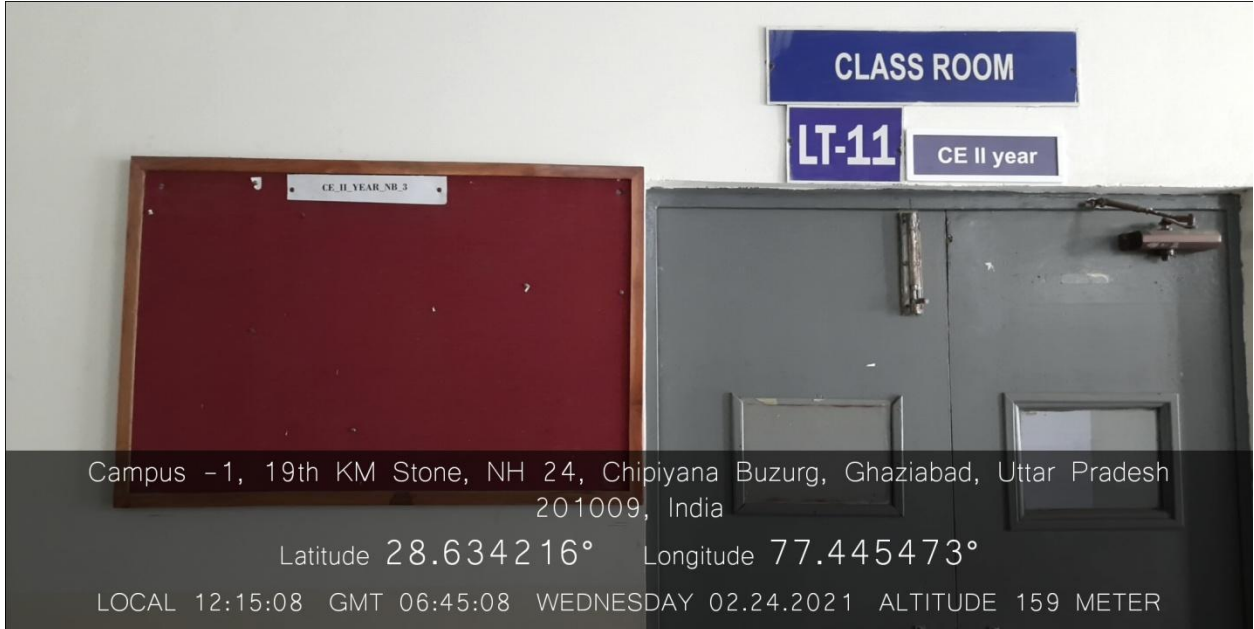
Classroom Photograph



Campus -1, 19th KM Stone, NH 24, Chipiyana Buzurg, Ghaziabad, Uttar Pradesh
201009, India

Latitude 28.634238° Longitude 77.445506°

LOCAL 12:15:33 GMT 06:45:33 WEDNESDAY 02.24.2021 ALTITUDE 159 METER



Campus -1, 19th KM Stone, NH 24, Chipiyana Buzurg, Ghaziabad, Uttar Pradesh
201009, India

Latitude 28.634216° Longitude 77.445473°

LOCAL 12:15:08 GMT 06:45:08 WEDNESDAY 02.24.2021 ALTITUDE 159 METER

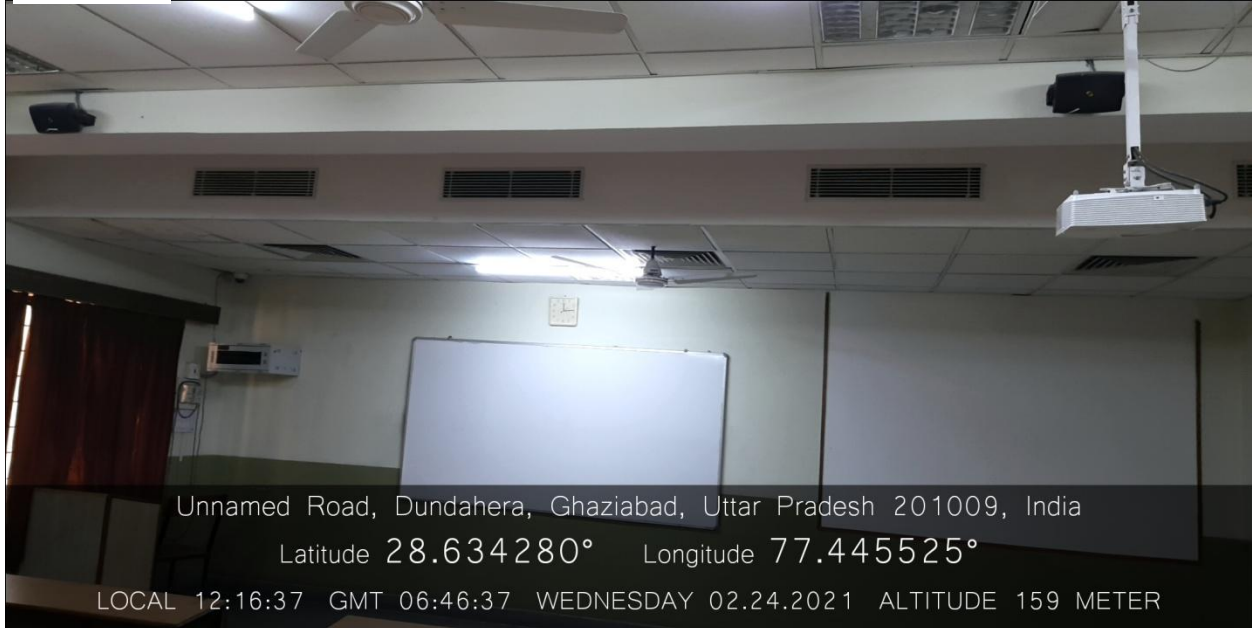
LT-11 (Aryabhata Block, Second Floor)

(Available Facilities: White Board, Projector, PA System, LAN, Wi-fi)



ABES Engineering College, Ghaziabad

Classroom Photograph



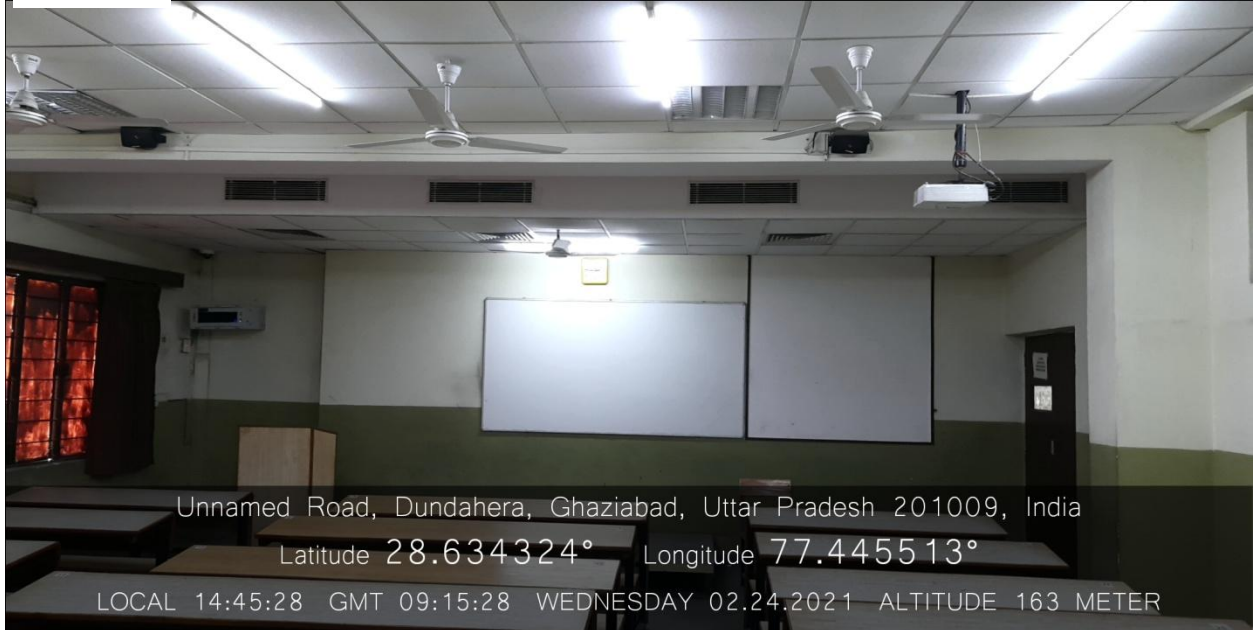
LT-12 (Aryabhata Block, Second Floor)

(Available Facilities: White Board, Projector, PA System, LAN, Wi-fi)



ABES Engineering College, Ghaziabad

Classroom Photograph



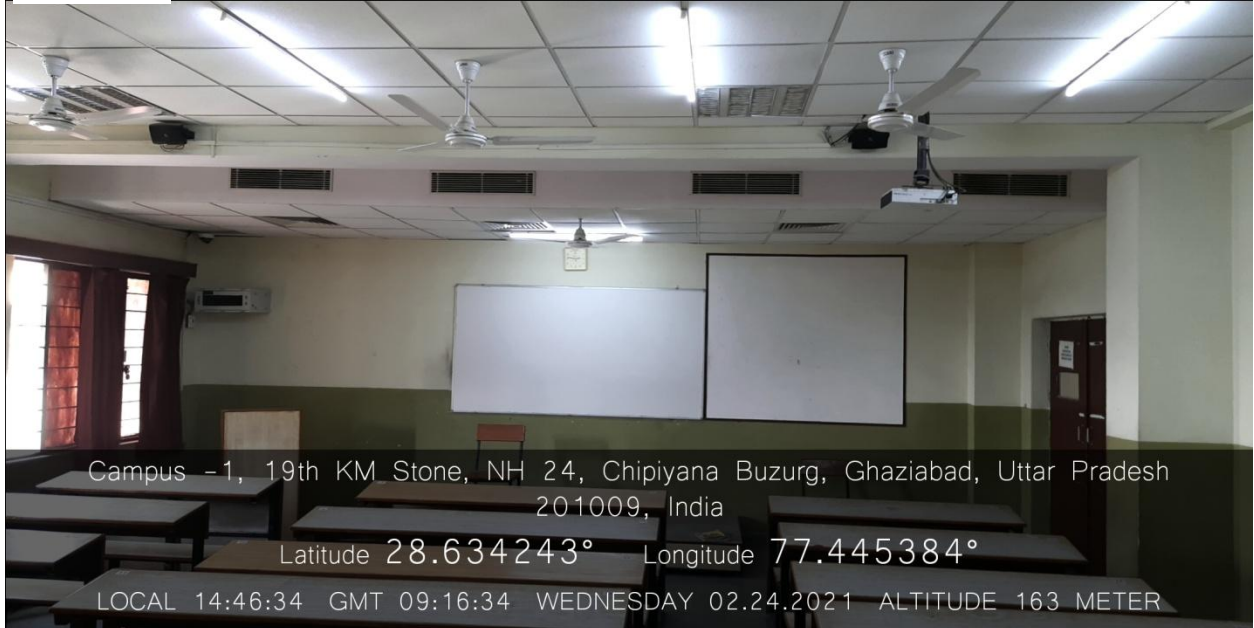
LT-13 (Aryabhata Block, Third Floor)

(Available Facilities: White Board, Projector, PA System, LAN, Wi-fi)



ABES Engineering College, Ghaziabad

Classroom Photograph



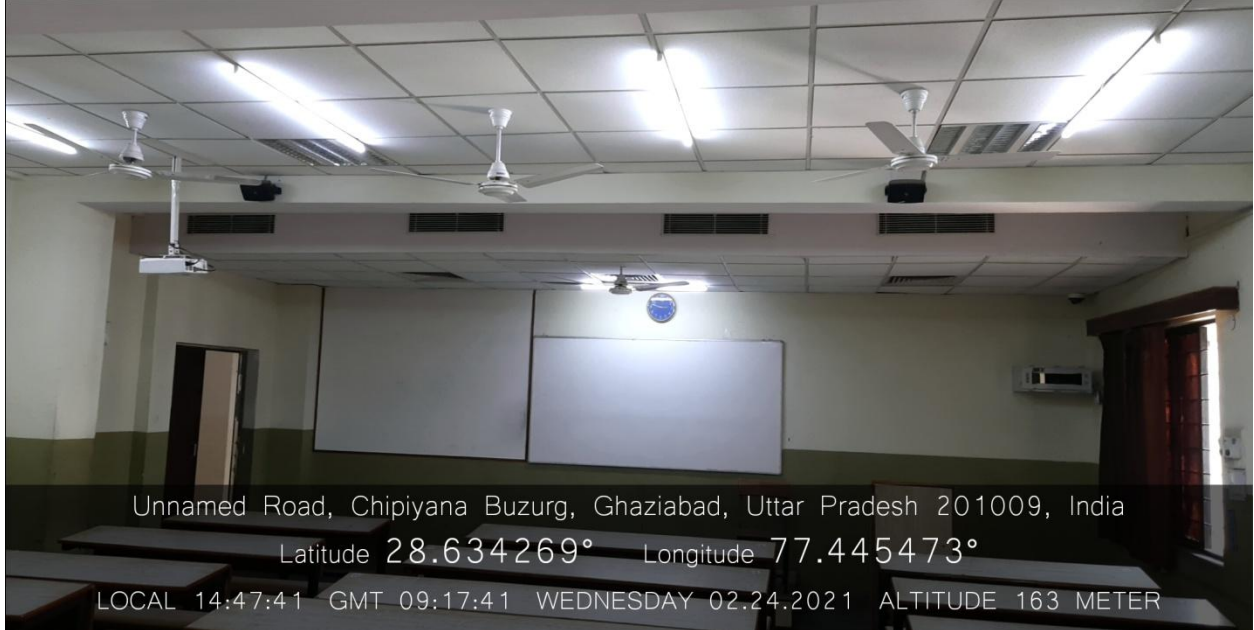
LT-14 (Aryabhata Block, Third Floor)

(Available Facilities: White Board, Projector, PA System, LAN, Wi-fi)



ABES Engineering College, Ghaziabad

Classroom Photograph



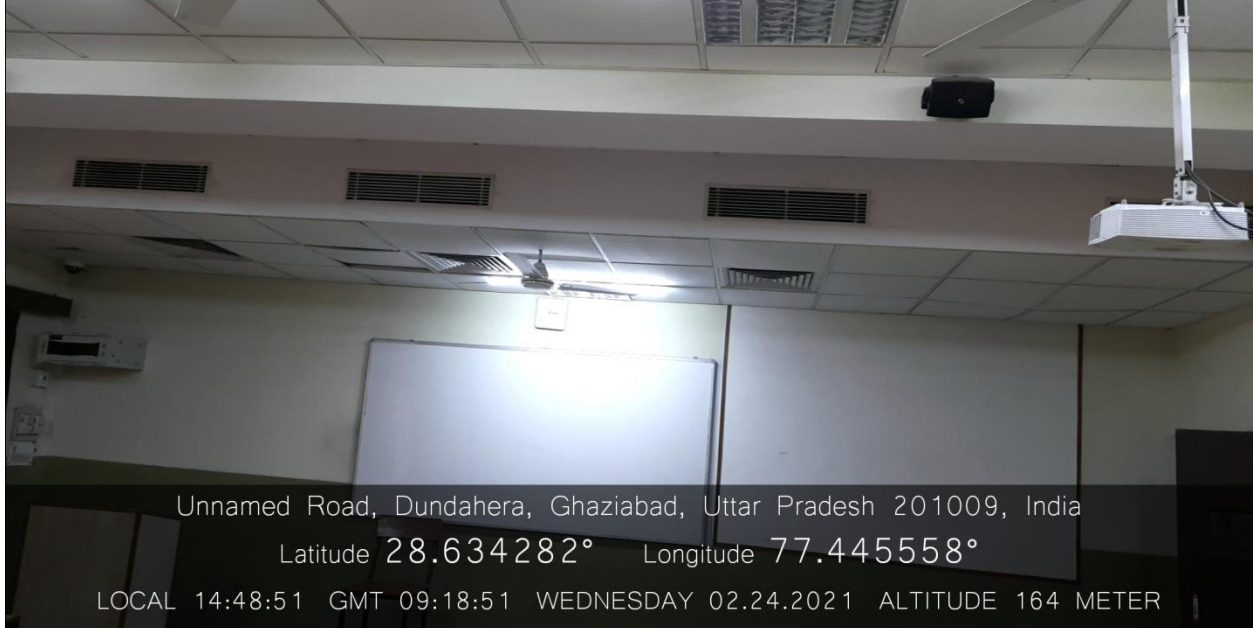
LT-15 (Aryabhata Block, Third Floor)

(Available Facilities: White Board, Projector, PA System, LAN, Wi-fi)



ABES Engineering College, Ghaziabad

Classroom Photograph



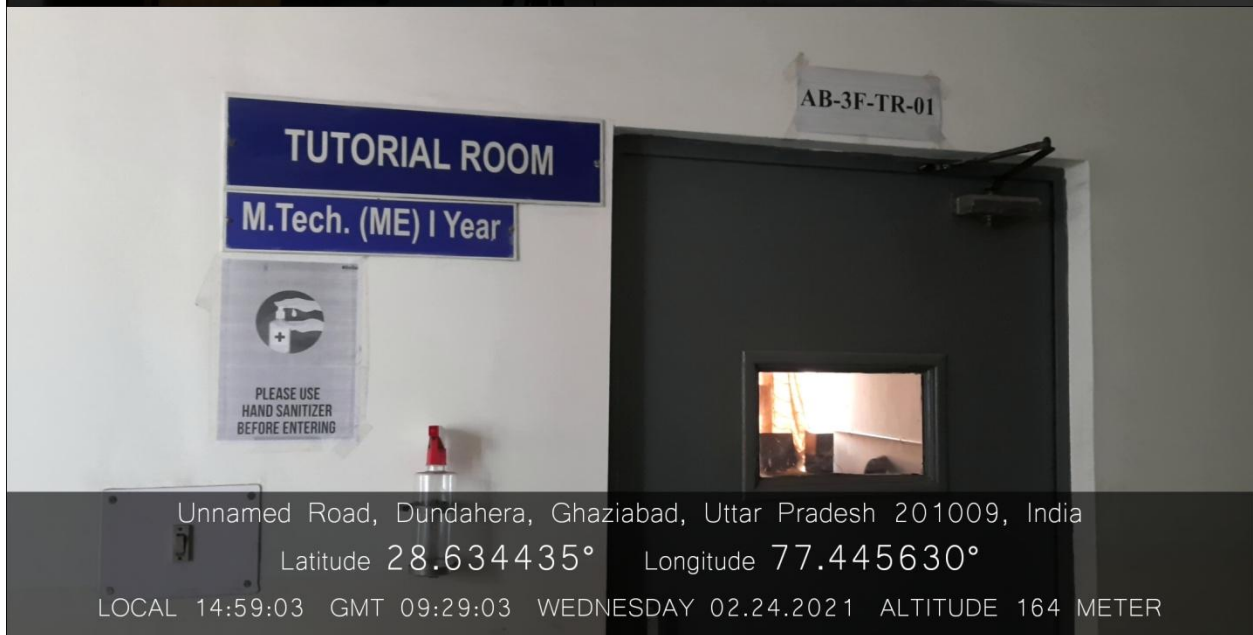
LT-16 **(Aryabhata Block, Third Floor)**

(Available Facilities: White Board, Projector, PA System, LAN, Wi-fi)



ABES Engineering College, Ghaziabad

Tutorial Room Photograph



TR-01

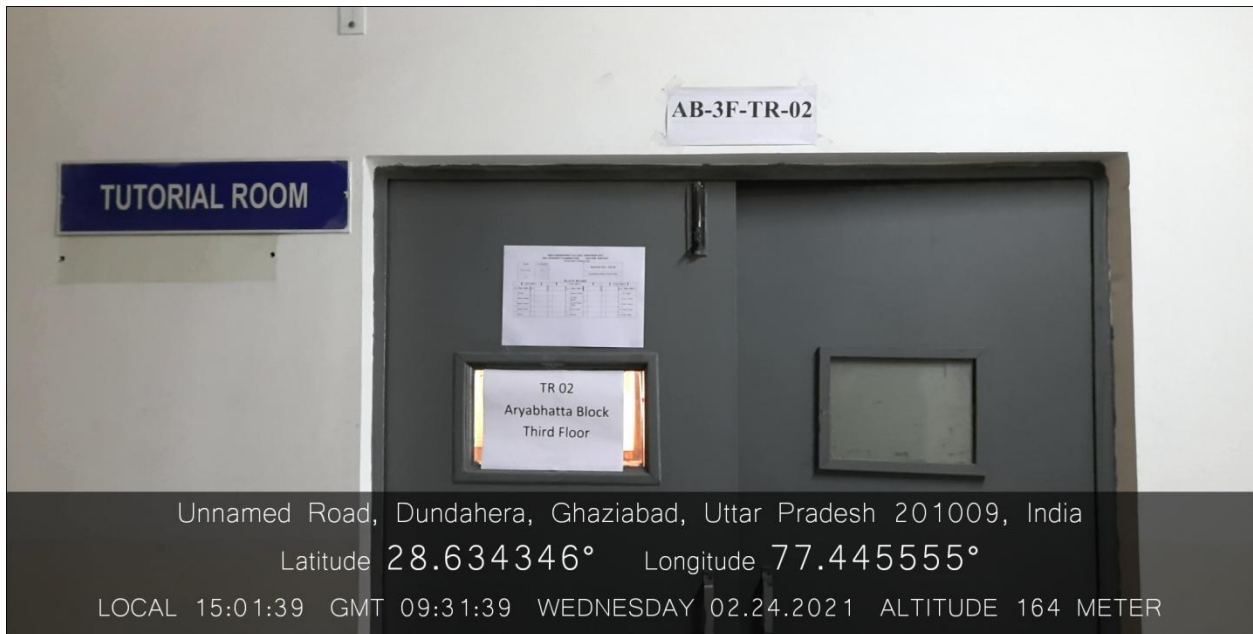
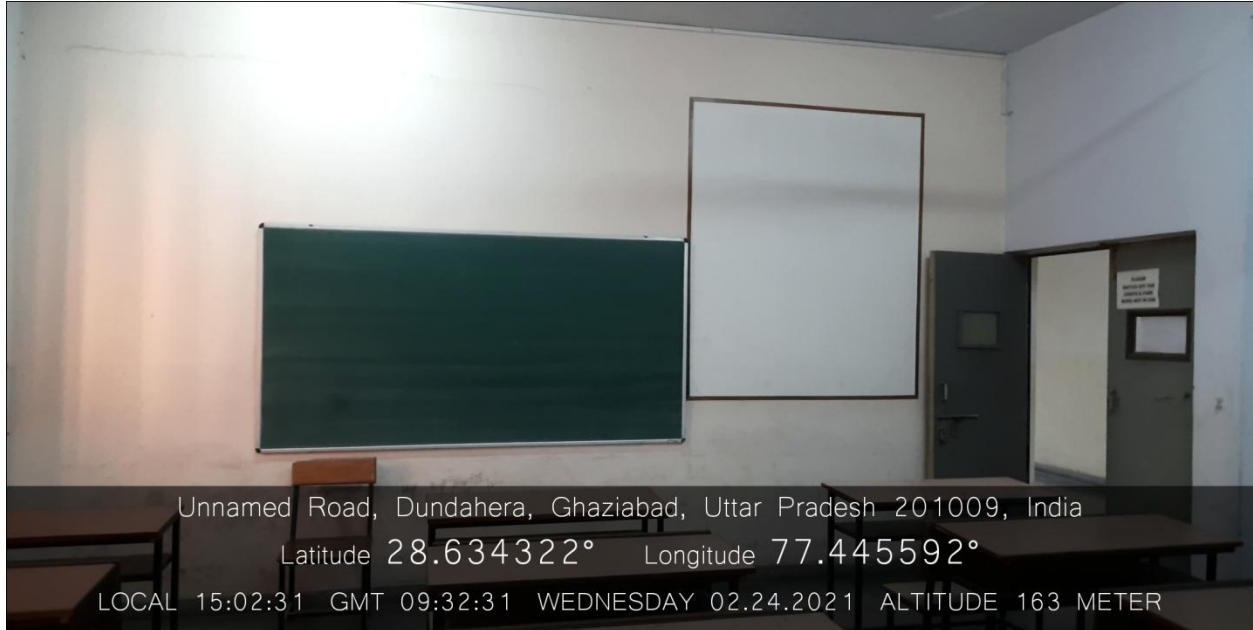
(Aryabhatta Block, Third Floor)

**(Available Facilities: Smart Board, Projector, PA System, LAN, Wi-fi,
Video Camera)**



ABES Engineering College, Ghaziabad

Tutorial Room Photograph




TR-02
(Aryabhata Block, Third Floor)
(Available Facilities: Green Board, Wi-fi)



ABES Engineering College, Ghaziabad

Tutorial Room Photograph



Crossings Republik Rd, Crossings Republik, Ghaziabad, Uttar Pradesh 201009, India
Latitude 28.634459° Longitude 77.445320°
LOCAL 15:03:59 GMT 09:33:59 WEDNESDAY 02.24.2021 ALTITUDE 163 METER



Crossings Republik Rd, Crossings Republik, Ghaziabad, Uttar Pradesh 201009, India
Latitude 28.634588° Longitude 77.445326°
LOCAL 15:03:18 GMT 09:33:18 WEDNESDAY 02.24.2021 ALTITUDE 164 METER

TR-03


(Aryabhata Block, Third Floor)

(Available Facilities: Green Board, Projector, Wi-fi)



ABES Engineering College, Ghaziabad

Tutorial Room Photograph



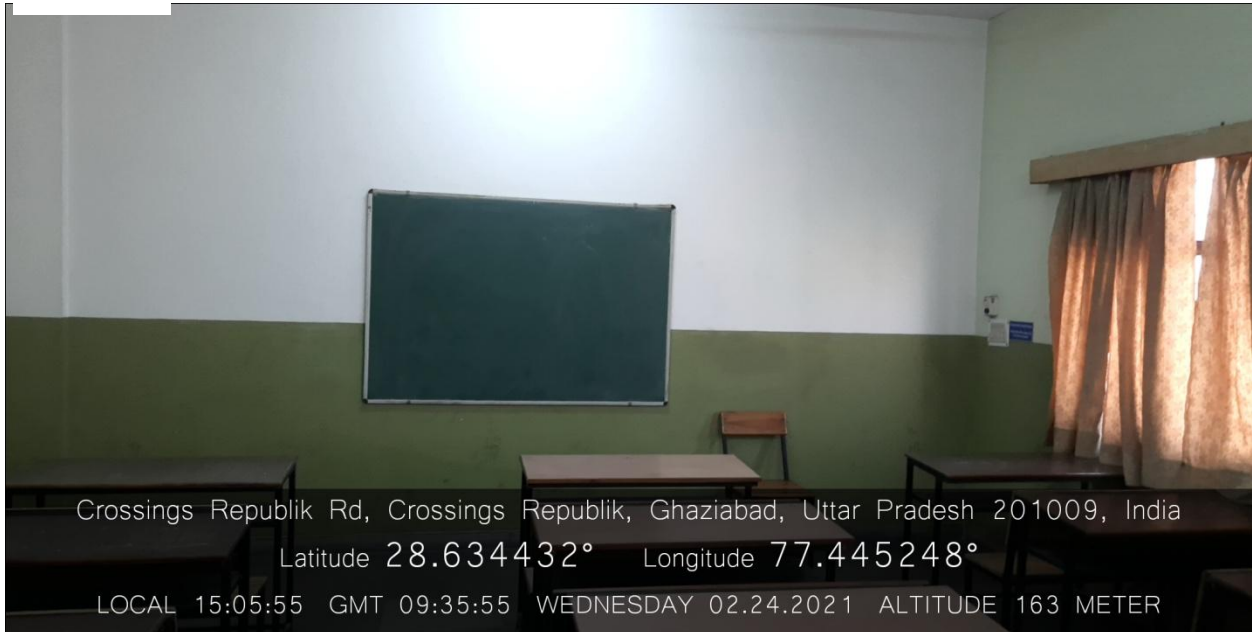
TR-04 (Aryabhata Block, Third Floor)

(Available Facilities: Green Board, Projector, Wi-fi)



ABES Engineering College, Ghaziabad

Tutorial Room Photograph



TR-05

(Aryabhata Block, Third Floor)

(Available Facilities: Green Board, Wi-fi)



ABES Engineering College, Ghaziabad

Tutorial Room Photograph



TR-06

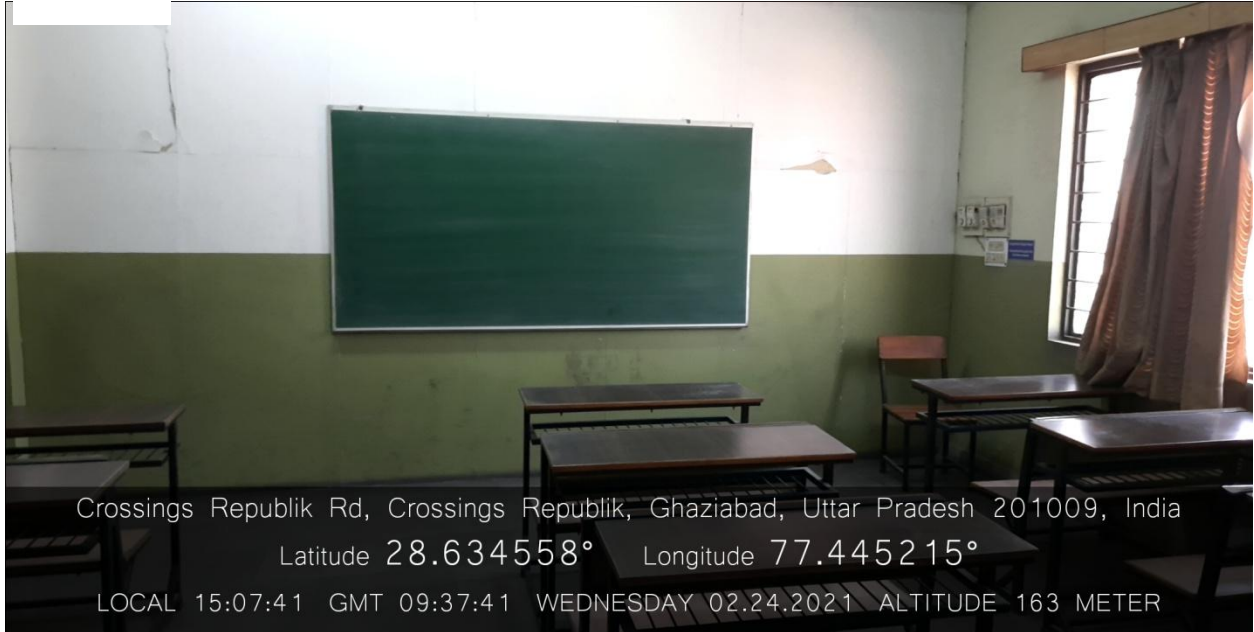
(Aryabhata Block, Third Floor)

(Available Facilities: Green Board, Wi-fi)



ABES Engineering College, Ghaziabad

Tutorial Room Photograph



Crossings Republik Rd, Crossings Republik, Ghaziabad, Uttar Pradesh 201009, India
Latitude 28.634558° Longitude 77.445215°
LOCAL 15:07:41 GMT 09:37:41 WEDNESDAY 02.24.2021 ALTITUDE 163 METER



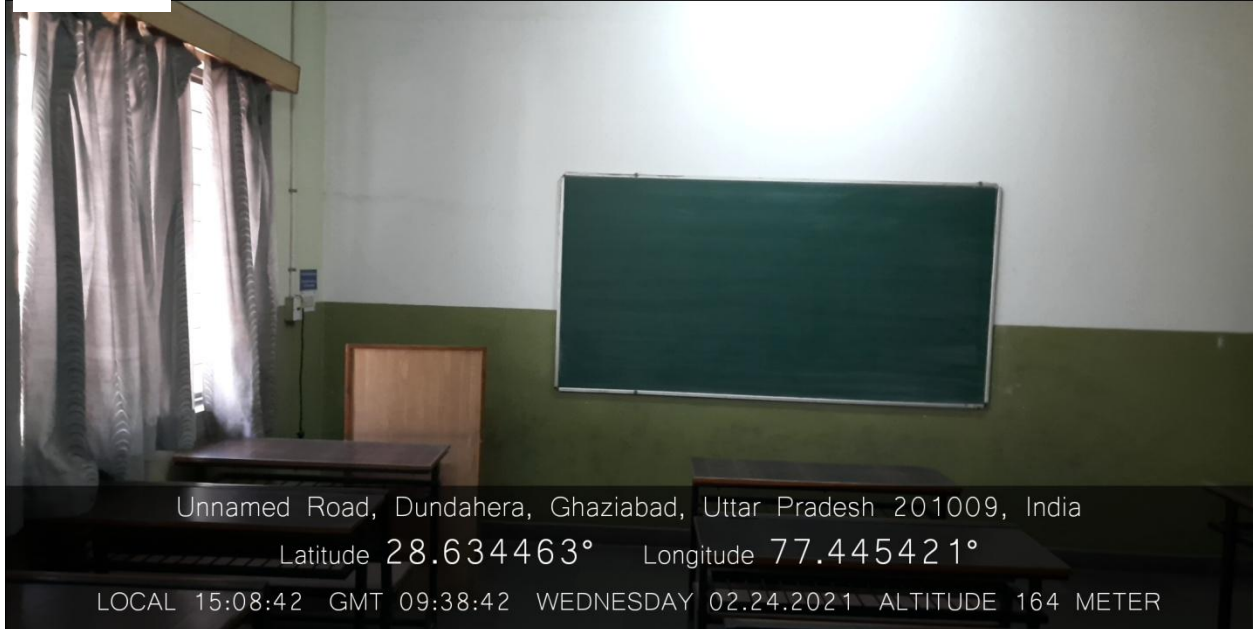
Crossings Republik Rd, Crossings Republik, Ghaziabad, Uttar Pradesh 201009, India
Latitude 28.634587° Longitude 77.445273°
LOCAL 15:07:21 GMT 09:37:21 WEDNESDAY 02.24.2021 ALTITUDE 164 METER

TR-07
(Aryabhata Block, Third Floor)
(Available Facilities: Green Board, Wi-fi)



ABES Engineering College, Ghaziabad

Tutorial Room Photograph



TR-08


(Aryabhata Block, Third Floor)

(Available Facilities: Green Board, Projector, Wi-fi)



ABES Engineering College, Ghaziabad

Tutorial Room Photograph



TR-09

(Aryabhata Block, Third Floor)

(Available Facilities: White Board, Projector, Wi-fi)